

DISTRICT COURT - CSRBA
Fifth Judicial District
County of Twin Falls - State of Idaho

APR 15 2022

By _____ Clerk
 _____ Deputy Clerk

IN THE DISTRICT COURT OF THE FIFTH JUDICIAL DISTRICT OF THE
 STATE OF IDAHO, IN AND FOR THE COUNTY OF TWIN FALLS

In Re CSRBA) PARTIAL DECREE PURSUANT TO I.R.C.P. 54(b)
) FOR FEDERAL RESERVED
 Case No. 49576)
) WATER RIGHT NO. 94-09590

NAME AND ADDRESS: UNITED STATES OF AMERICA ACTING THROUGH
 USDA FOREST SERVICE
 550 W FORT ST MSC 033
 BOISE ID 83724

SOURCE: GROUND WATER TRIBUTARY:

QUANTITY: The amount of water necessary to control and suppress forest fires.

PRIORITY DATE: 11/06/1906

POINT OF DIVERSION: T52N R03E S29 NWSE Within Shoshone County

PURPOSE AND PERIOD OF USE: PURPOSE OF USE PERIOD OF USE
 ADMINISTRATIVE 01/01 - 12/31

Administrative use is for Fire Suppression

PLACE OF USE: National Forests in Idaho and the Kaniksu, Lolo and Kootenai National Forests in Montana.

See Attachment 1.

OTHER PROVISIONS NECESSARY FOR DEFINITION OR ADMINISTRATION OF THIS WATER RIGHT:

This right is limited to the intermittent diversion and use of water for the purpose of suppressing wildfires. This water right shall not be used as a basis to prevent the future appropriation of water.

This partial decree is subject to such general provisions necessary for the definition of the rights or for the efficient administration of the water rights as may be ultimately determined by the Court at a point in time no later than the entry of a final unified decree. Idaho Code § 42-1412(6).

RULE 54(b) CERTIFICATE

With respect to the issues determined by the above partial judgment it is hereby CERTIFIED, in accordance with Rule 54(b), I.R.C.P., that the court has determined that there is no just reason for delay of the entry of a final judgment and that the court has and does hereby direct that the above partial judgment is a final judgment upon which execution may issue and an appeal may be taken as provided by the Idaho Appellate Rules.

RECOMMENDATION

APR 15 2022

Eric J. Wildman
SPECIAL MASTER

 Eric J. Wildman
 Presiding Judge of the
 Coeur d'Alene-Spokane River Adjudication


Attachment 1
 Place of Use Map Fire Suppression - Water Right No. 94-09590
 National Forests in Idaho and the Kaniku, Lolo and Kootenai NF in Montana

Key to Features

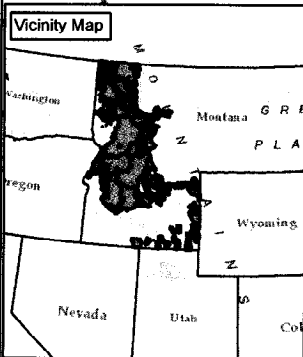
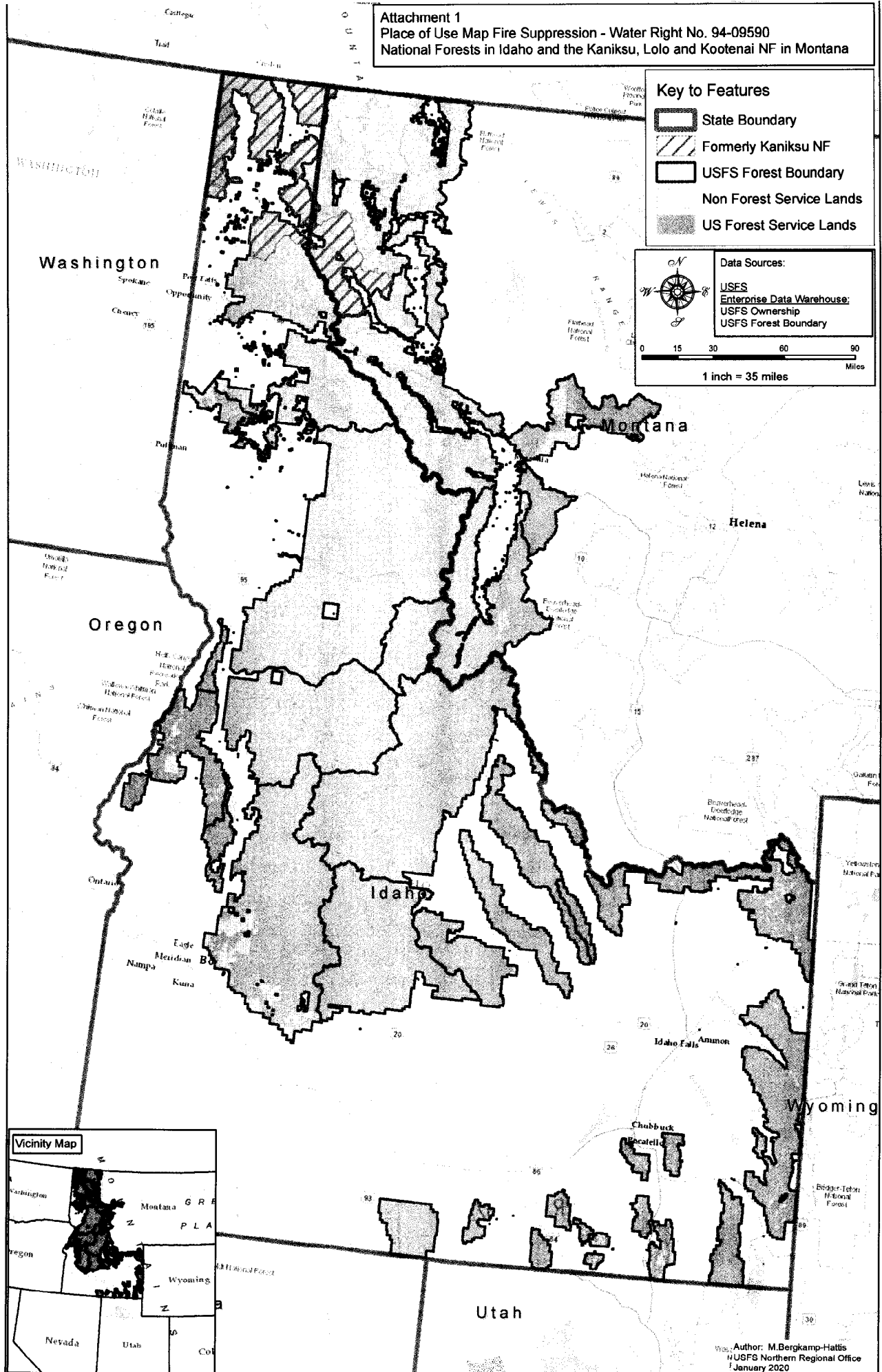
- State Boundary
- Formerly Kaniku NF
- USFS Forest Boundary
- Non Forest Service Lands
- US Forest Service Lands

Data Sources:

- USFS
- Enterprise Data Warehouse:
- USFS Ownership
- USFS Forest Boundary



0 15 30 60 90 Miles
 1 inch = 35 miles



Author: M. Bergkamp-Hattis
 USFS Northern Regional Office
 January 2020